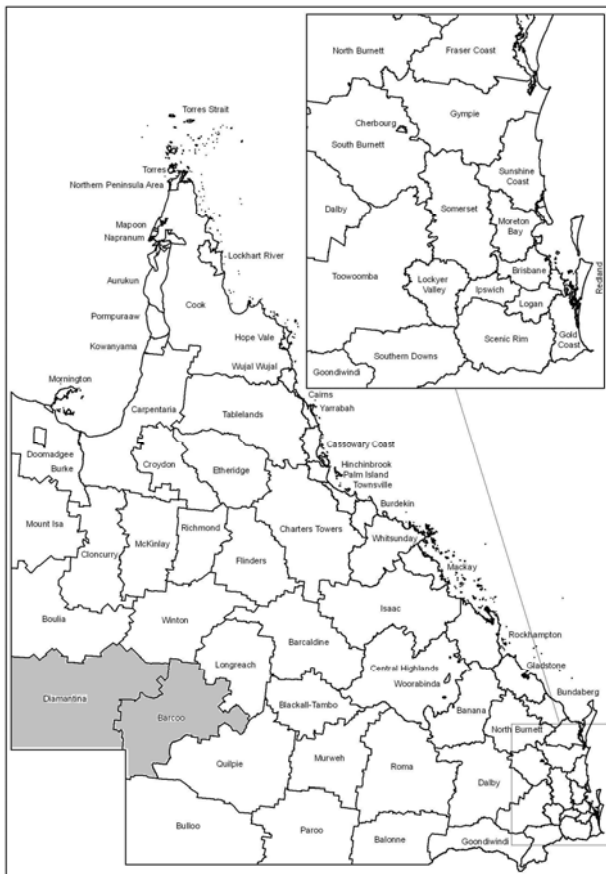


## Disaster Event – South West Queensland Flooding, 20-25 November 2009



### Event Timing and Location –

Heavy rainfall and associated flooding activity during 20 – 25 November 2009 in Barcoo and Diamantina Shires.

### Assistance Activated –

The Minister for Police, Corrective Services and Emergency Services, The Honourable Neil Roberts MP activated the Commonwealth/State Natural Disaster Relief and Recovery Arrangements (NDRRA).

### NDRRA Relief Measures Activated

- Counter Disaster Operations
- Restoration of Essential Public Assets

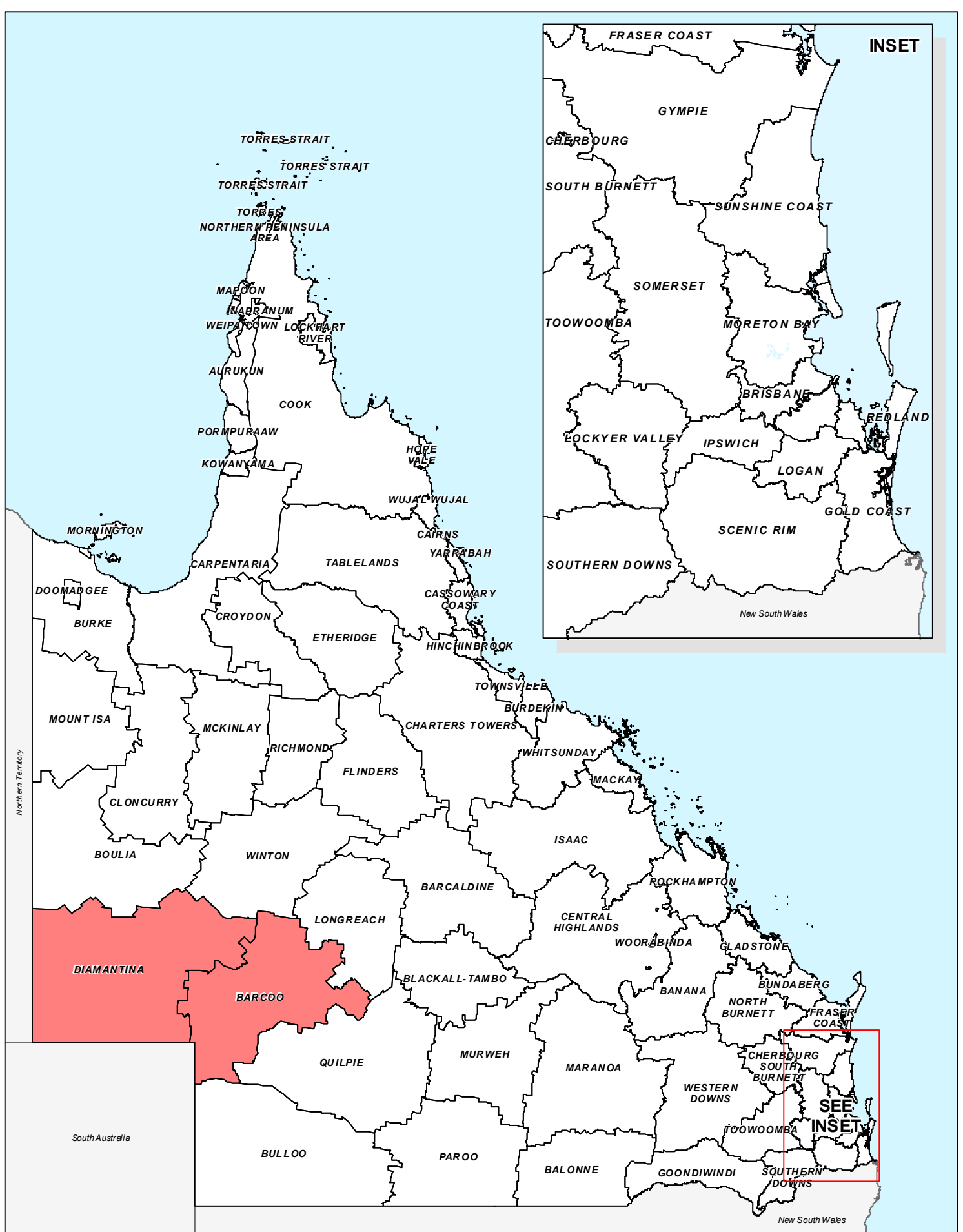
\* Details of NDRRA relief measures and NDRRA Administering Authorities are available from: <http://www.disaster.qld.gov.au/publications/pdf/QLD%20Dis%20Relief%20%20Recovery%20Arrangements%202009-2010%20v1.0%20Final.pdf>

**Area formally defined (by the Minister for Police, Corrective Services and Emergency Services, the Honourable Neil Roberts MP) for receipt of NDRRA Relief Measures –**

*“Communities within Barcoo and Diamantina Shires affected by flooding on 20-25 November 2009”.*

**Local Government areas:**

- Barcoo Shire Council
- Diamantina Shire Council



## NDRRA Activations as at 1400 hrs, 21/12/2009 for South West Queensland Flooding, 20-25 November 2009

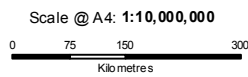
Local Government Area  
 NDRRA-Activated Local Government Areas

Disclaimers  
 This data has been prepared for the Dept. of Community Safety. Other users may not find it suitable for their purposes. DCS does not accept any liability for any loss or damage that may arise from the use of or reliance on this data.

© Mapping Authority Australia Pty Ltd (2009)

© Public Sector Mapping Authority Australia Pty Ltd (2009)

Based on the State Digital Road Network (SDRN) provided with the permission of Mapping Authority Australia Pty Ltd (2009) and the Roads and Transport Corporation (RTCC) provided with the permission of Public Sector Mapping Authority Australia Pty Ltd (2009).



Note: Grid co-ordinates are shown as decimal degrees.



Map Produced: 27/01/2009  
 Map Request Number: R09-003

